



# Beaufort County Public Works Stormwater Infrastructure Project Summary

**Project Summary:** Pinewood Circle and Mroz Road

**Narrative Description of Project:**

Project improved 16 L.F. of drainage system. Repaired (1) catch basin. Replaced 16 L.F. of crossline pipe. Repaired washout. Cleaned out (1) catch basin. Jetted (1) crossline pipe. Installed rip rap and hydroseeded for erosion control.


**Completion:** Oct-12

| 2013-559 / Pinewood Circle/Mroz Road                  | Labor Hours  | Labor Cost        | Equipment Cost    | Material Cost     | Contractor Cost | Indirect Labor    | Total Cost         |
|-------------------------------------------------------|--------------|-------------------|-------------------|-------------------|-----------------|-------------------|--------------------|
| AUDIT / Audit Project                                 | 1.0          | \$20.89           | \$0.00            | \$0.00            | \$0.00          | \$13.23           | \$34.12            |
| BKFILL / Back Fill                                    | 10.0         | \$208.90          | \$93.73           | \$47.74           | \$0.00          | \$132.30          | \$482.67           |
| CBCO / Catch basin - clean out                        | 6.0          | \$141.69          | \$34.22           | \$31.19           | \$0.00          | \$97.41           | \$304.51           |
| CBREP / Catch basin - repaired                        | 57.0         | \$1,300.29        | \$202.86          | \$234.08          | \$0.00          | \$881.91          | \$2,619.14         |
| CLPINP / Crossline Pipe - Inspected                   | 26.0         | \$575.38          | \$79.60           | \$27.33           | \$0.00          | \$382.78          | \$1,065.09         |
| CLPJT / Crossline Pipe - Jetted                       | 4.0          | \$91.20           | \$44.32           | \$29.04           | \$0.00          | \$57.36           | \$221.92           |
| CPRPL / Crossline Pipe - Replaced                     | 81.5         | \$1,837.12        | \$661.44          | \$1,368.42        | \$0.00          | \$1,240.78        | \$5,107.75         |
| HAUL / Hauling                                        | 33.5         | \$729.10          | \$358.45          | \$1,055.82        | \$0.00          | \$483.07          | \$2,626.43         |
| HYDR / Hydroseeding                                   | 20.0         | \$408.30          | \$91.90           | \$128.58          | \$0.00          | \$264.60          | \$893.38           |
| LM / Loading Materials                                | 10.0         | \$258.60          | \$90.22           | \$59.67           | \$0.00          | \$187.20          | \$595.69           |
| NONPRO / Non-Professional Services                    | 0.0          | \$0.00            | \$0.00            | \$0.00            | \$413.40        | \$0.00            | \$413.40           |
| PRRECON / Project Reconnaissance                      | 9.0          | \$203.83          | \$12.06           | \$10.75           | \$0.00          | \$138.05          | \$364.69           |
| SC / Sediment Control                                 | 35.0         | \$841.44          | \$123.70          | \$271.70          | \$0.00          | \$560.50          | \$1,797.34         |
| UTLOC / Utility locates                               | 1.0          | \$20.89           | \$0.00            | \$0.00            | \$0.00          | \$13.23           | \$34.12            |
| <b>2013-559 / Pinewood Circle/Mroz Road Sub Total</b> | <b>294.0</b> | <b>\$6,637.62</b> | <b>\$1,792.50</b> | <b>\$3,264.31</b> | <b>\$413.40</b> | <b>\$4,452.42</b> | <b>\$16,560.24</b> |
| <b>Grand Total</b>                                    | <b>294.0</b> | <b>\$6,637.62</b> | <b>\$1,792.50</b> | <b>\$3,264.31</b> | <b>\$413.40</b> | <b>\$4,452.42</b> | <b>\$16,560.24</b> |

Before



During



After



Project: Pinewood Circle Map 1

Activity: Drainage Maintenance

Project #: 2013-559














Township: Port Royal Island

Completed: October 2012



**Legend**

**Drainage Type**

-  River
-  Stream
-  Outfall
-  Lateral
-  Lateral Pipe
-  Roadside
-  Roadside Pipe
-  Crossline
-  D/W
-  Access
-  Piped
-  Bleeder
-  Parcels



1 inch = 147 feet

Prepared By: BC Stormwater Management Utility

Date Print: 10/31/12

File: C:/sethdata/projects/projectmaps/Pinewood Cir 2013-559

Project: Pinewood Circle and Mroz Road Map 2

Activity: Vacuum Truck














Project #: 2013-559

Township: Port Royal Island

Completed: October 2012

**Legend**

**Drainage Type**

-  River
-  Stream
-  Outfall
-  Lateral
-  Lateral Pipe
-  Roadside
-  Roadside Pipe
-  Crossline
-  D/W
-  Access
-  Piped
-  Bleeder
-  Parcels



1 inch = 147 feet